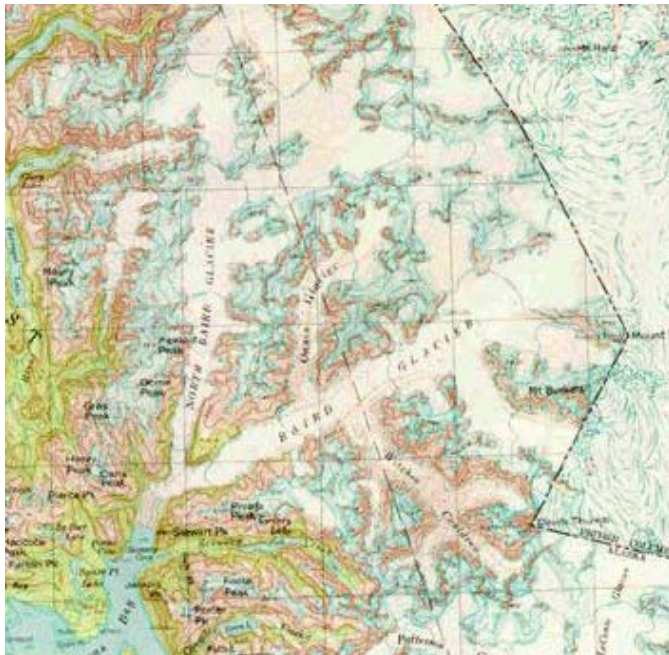


# MAPS AS A TOOL

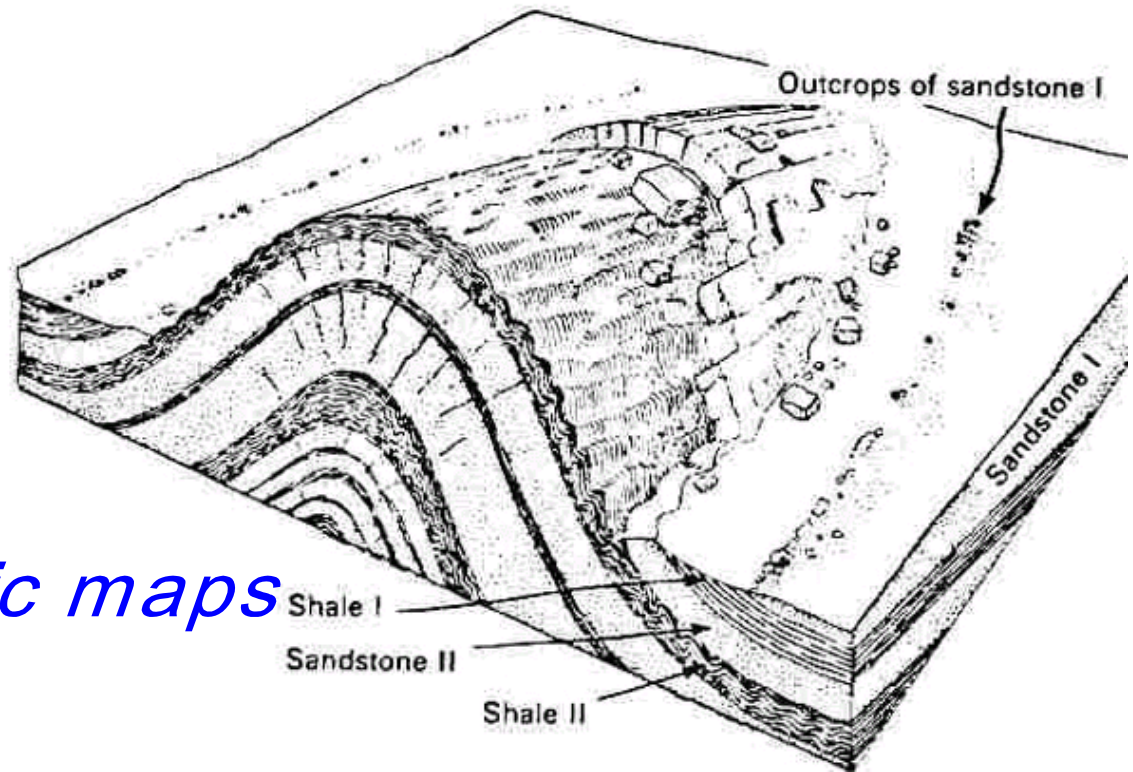


*topographic maps*

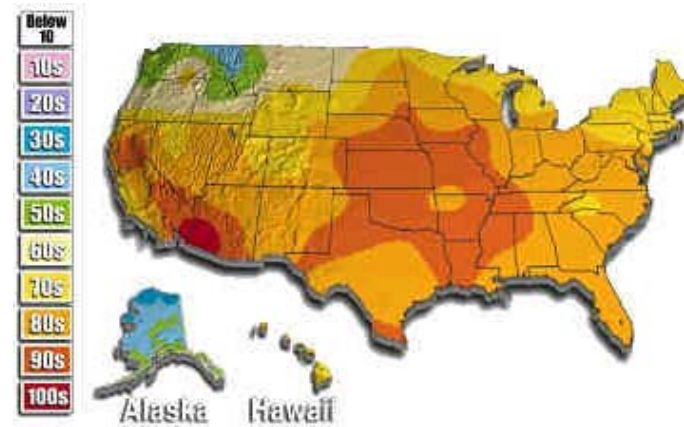
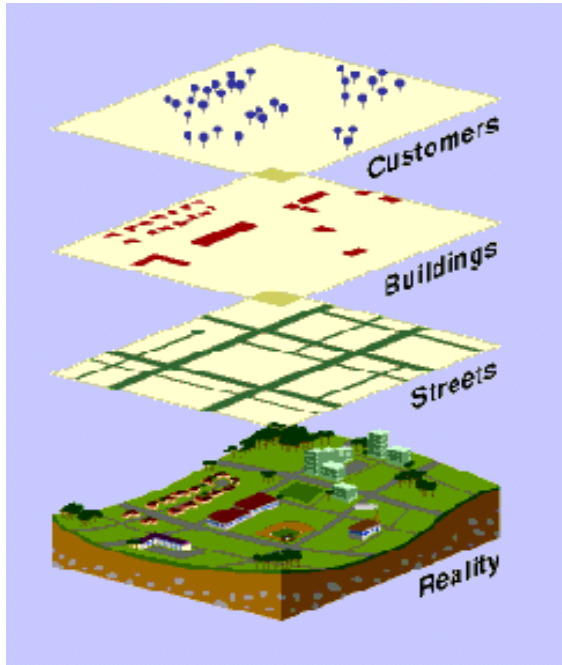




## *Survey Maps*



## *Geologic maps*



*Weather maps*

*Geographic Information Systems  
(GIS)*

# *Recording Data*

